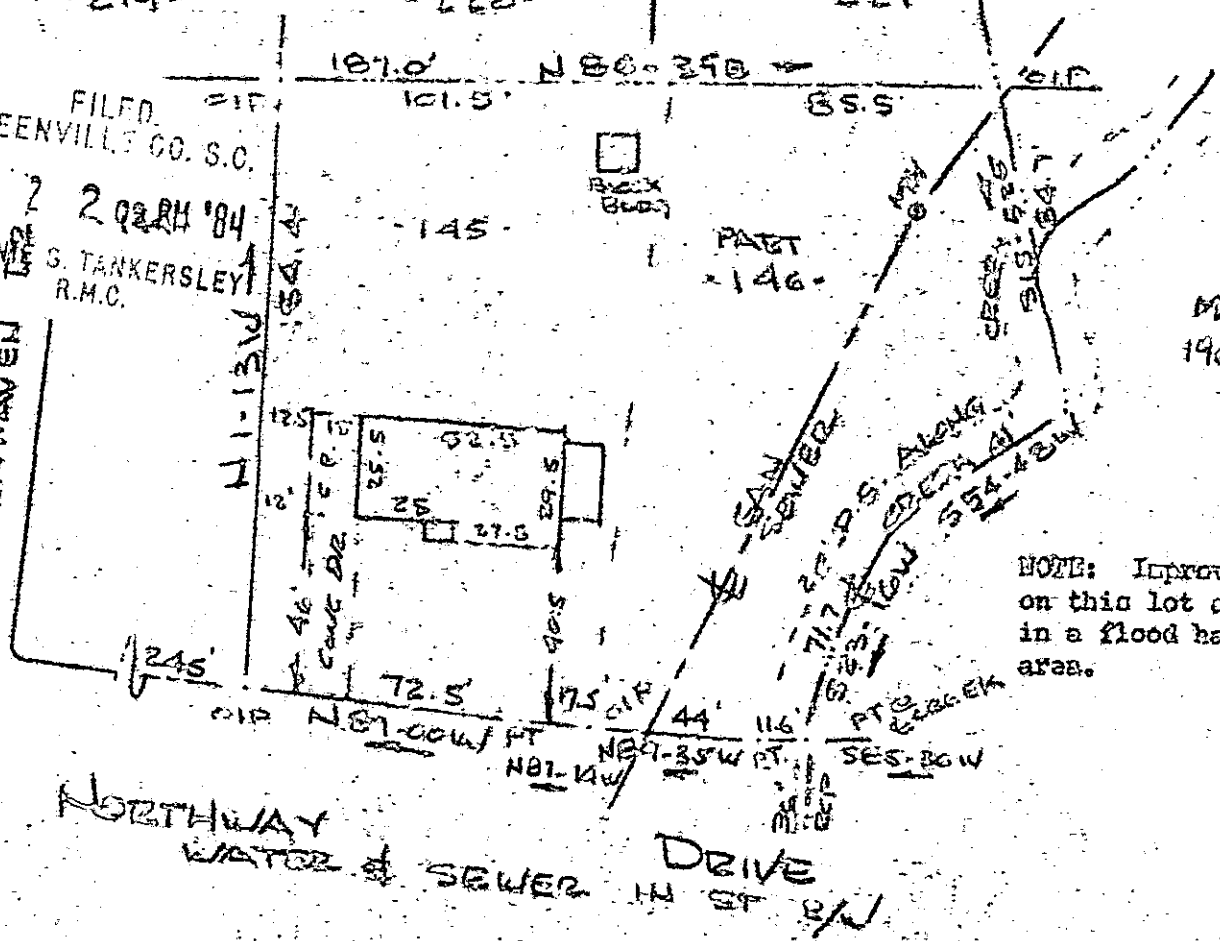


MICROFILMED


FILED  
GREENVILLE CO. S.C.  
JUL 2 2 02 PM '84  
DONNIE S. TANKERSLEY  
R.M.C.

FAIR HAVEN



NOTE: Improvements on this lot are not in a flood hazard area.

PROPERTY OF  
ROBERT E. BOWEN & GERALDINE C. BOWEN  
NEAR GREENVILLE, GREENVILLE CO., S.C.  
SCALE: 1" = 60'  
29 JUNE 1984




This is to certify that on the 29th day of June, 1984, I surveyed the property shown on this plat, being known as lot 145 & part of lot 146 on plat of SECTION THREE ORCHARD ACRES and recorded in the REC. Office Greenville County, S. C., in Plat Book "60" at Page 143 and also being listed as the PROPERTY OF ROBERT E. & GERALDINE C. BOWEN, and recorded in the REC. Office Greenville County, S. C., in Plat Book " " at page ; and that the property lines, walls and buildings are as shown hereon, and that the walls and buildings located on said lot do not encroach or project on adjacent tract or property, and that no adjacent walls or buildings encroach or project on said premises, and no power lines cross this property except as shown hereon.

10-5-71 174

R. B. Bruce  
R. B. Bruce, REC # 152

JUL 2 1984



CAROLINA SURVEYING CO.  
112 North St.  
Greenville, S. C.

Recordable Plat

31-A-01